

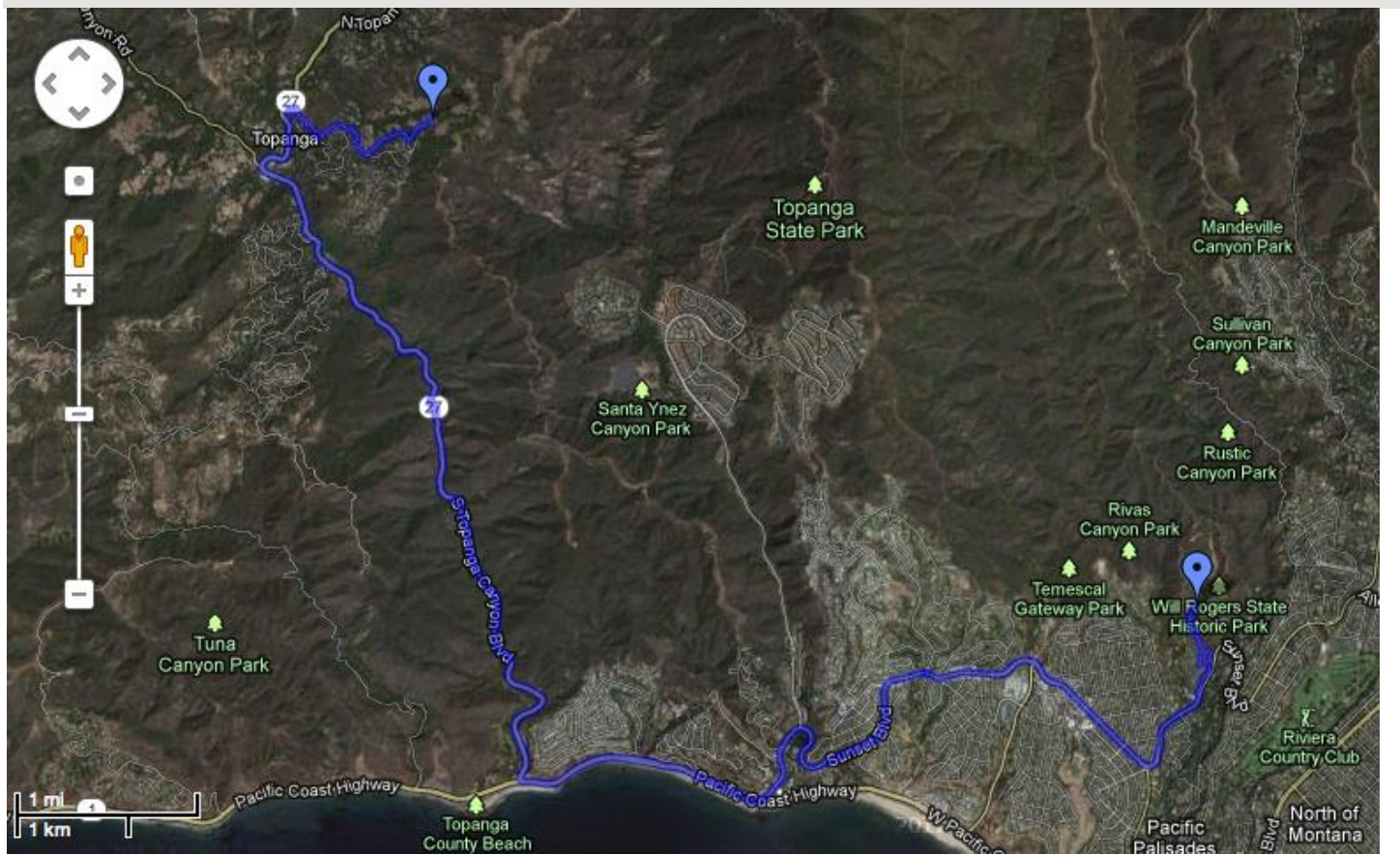
Will Rogers State Park to Trippett Ranch

<http://maps.google.com/maps/ms?vps=3&hl=en&ie=UTF8&oe=UTF8&msa=0&msid=207113687025559246685.0004d59b-aac67fedded1d>

Starting from Will Rogers State Park Rd

- 1 Head **southwest** on **Will Rogers State Park Rd** toward **Villa Woods Dr**
- 2 Turn **right** onto **Sunset Blvd**
- 3 Turn **right** onto **CA-1 N/Pacific Coast Highway**
- 4 Turn **right** onto **CA-27 N/S Topanga Canyon Blvd**
- 5 Slight **right** onto **Entrada Rd**
- 6 Turn **left** to stay on **Entrada Rd**
- 7 Turn **left** to stay on **Entrada Rd**
- 8 Turn **left** into **parking lot**

Total: **11.9 mi** - about **25 mins**



Trippett Ranch to Stunt-Schueren Rd

This is a very windy road. CAUTION: Watch for Cyclists on the switchbacks of the narrow Fernwood Pacific Road

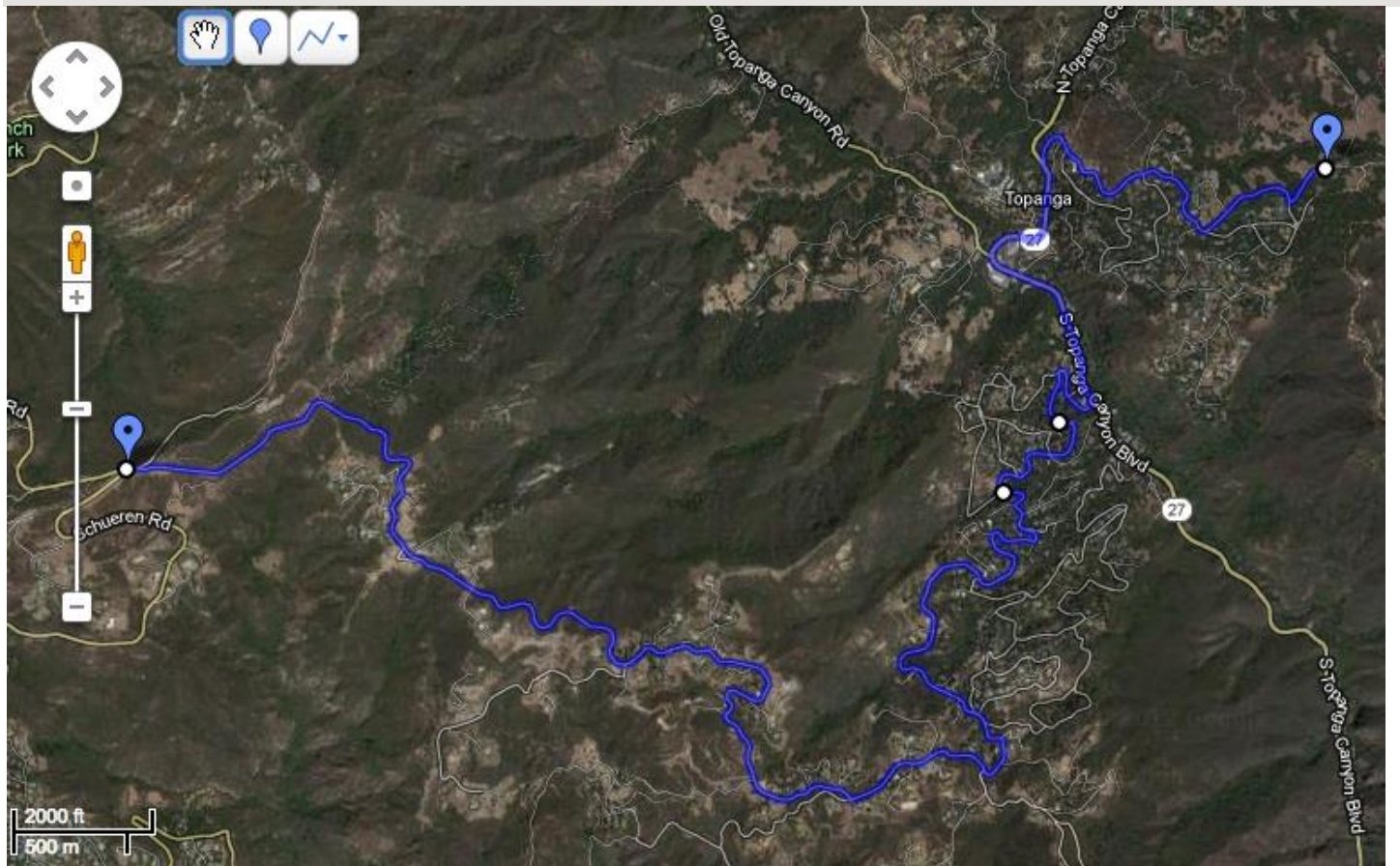
<http://maps.google.com/maps/ms?vps=2&hl=en&ie=UTF8&oe=UTF8&msa=0&msid=207113687025559246685.0004d59bc0de691c0541a>

Starting from Entrada Rd

- 1 Head **west** on **Entrada Rd**
- 2 Turn **right** to stay on **Entrada Rd**
- 3 Turn **right** onto **Colina Dr**
- 4 Slight **right** onto **Entrada Rd**
- 5 Continue onto **CA-27 S/N Topanga Canyon Blvd**
- 6 Turn **right** onto **Fernwood Pacific Dr**
- 7 Take the 2nd **left** to stay on **Fernwood Pacific Dr**
- 8 Slight **right** to stay on **Fernwood Pacific Dr**
- 9 **Fernwood Pacific Dr** turns slightly **left** and becomes **Tuna Canyon Rd**
- 10 Turn **right** onto **Saddle Peak Rd**

Arriving at Backbone Trail/Saddle Peak Rd at the Junction of Stunt Road and Schueren Road

Total: **8.1 mi** - about **22 mins**



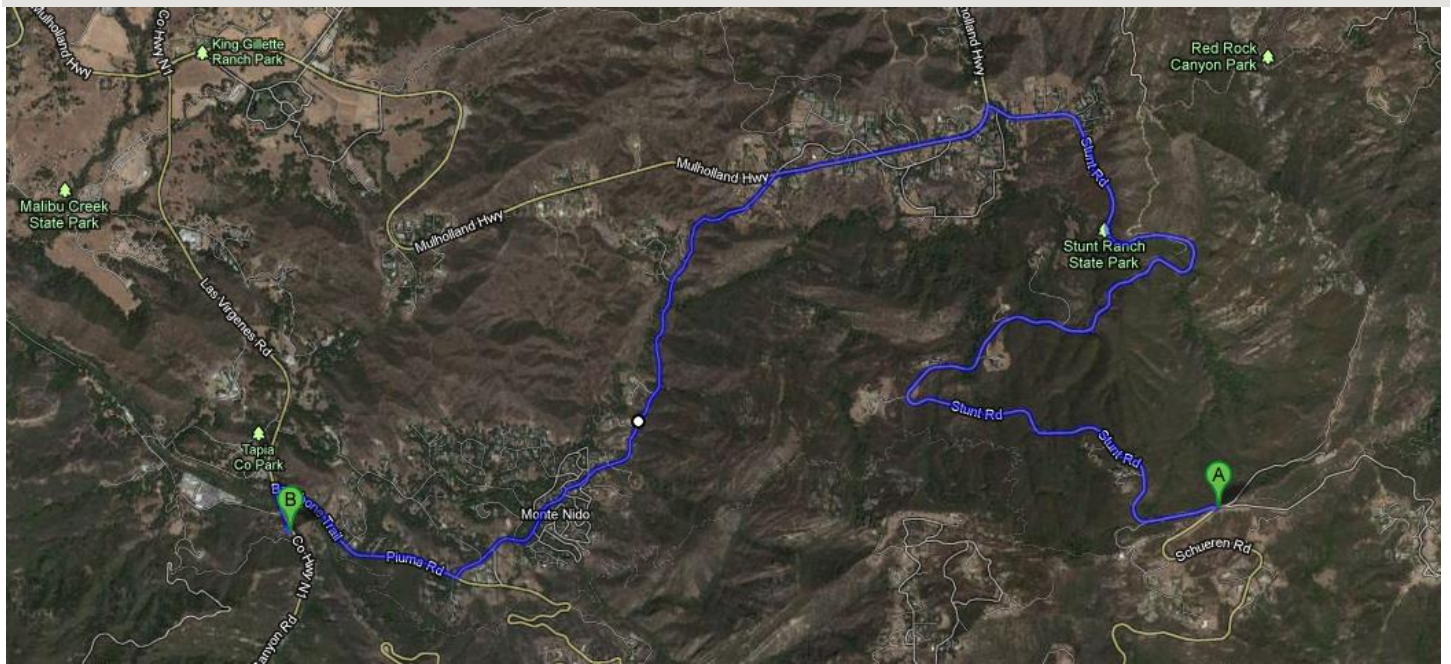
Stunt-Schueren Rd to Piuma

<https://maps.google.com/maps/ms?msid=207113687025559246685.0004d683556849c36630c&msa=0&ll=34.097449,-118.67466&spn=0.036035,0.074673&iwloc=0004d6835569d5a720541>

Starting from Backbone Trail/Saddle Peak Rd

- 1 Head **southwest** on **Backbone Trail/Saddle Peak Rd** toward **Stunt Rd**
- 2 Turn **right** onto **Stunt Rd**
- 3 Turn **left** onto **Mulholland Hwy**
- 4 Slight **left** onto **Cold Canyon Rd**
- 5 Turn **right** onto **Piuma Rd**
- 6 Turn **left** onto **Malibu Canyon Rd**
Aid Station on your right

Total: **7.8 mi** - about **18 mins**



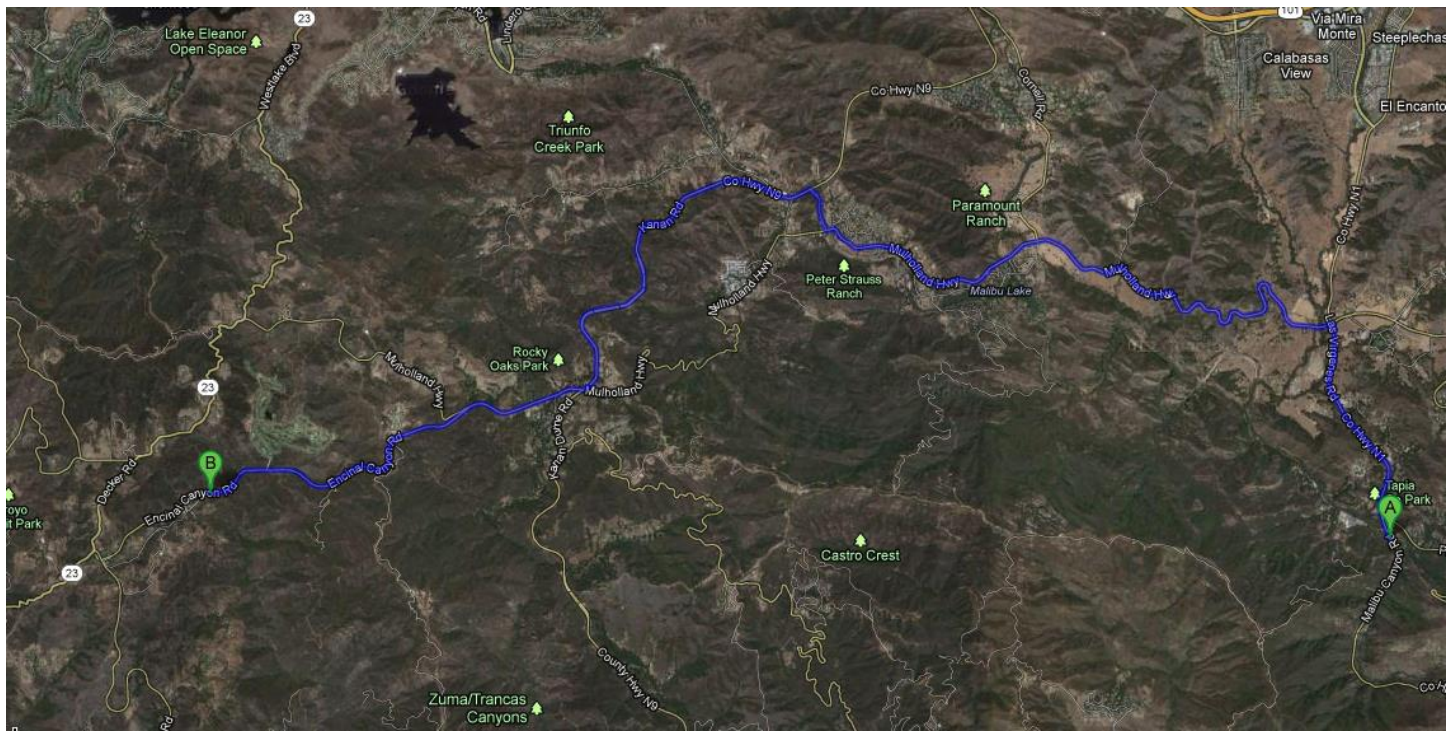
Pioma to Encinal

<http://goo.gl/maps/ursMD>

- 1 Head **northwest** on **Backbone Trail** toward **Backbone Trail**
- 2 Turn **left** onto **Backbone Trail/Malibu Canyon Rd**
- 3 Continue onto **Las Virgenes Rd**
- 4 Turn **left** onto **Mulholland Hwy**
- 5 Turn **right** onto **Troutdale Dr**
- 6 Turn **left** onto **Kanan**
- 7 Slight **right** onto **Mulholland Hwy Rd** (Note there is an aid station (water only) at Kanan Rd (1.7 miles south of **Mulholland**) but has limited access for cars and is only 2 trail miles to the Encinal Aid Station so you are **encouraged to go to the Encinal Canyon full service aid station.**)
- 8 Slight **left** onto **Encinal Canyon Rd**

Arriving at Encinal Canyon Rd

Total: **13.8 mi** - about **25 mins**

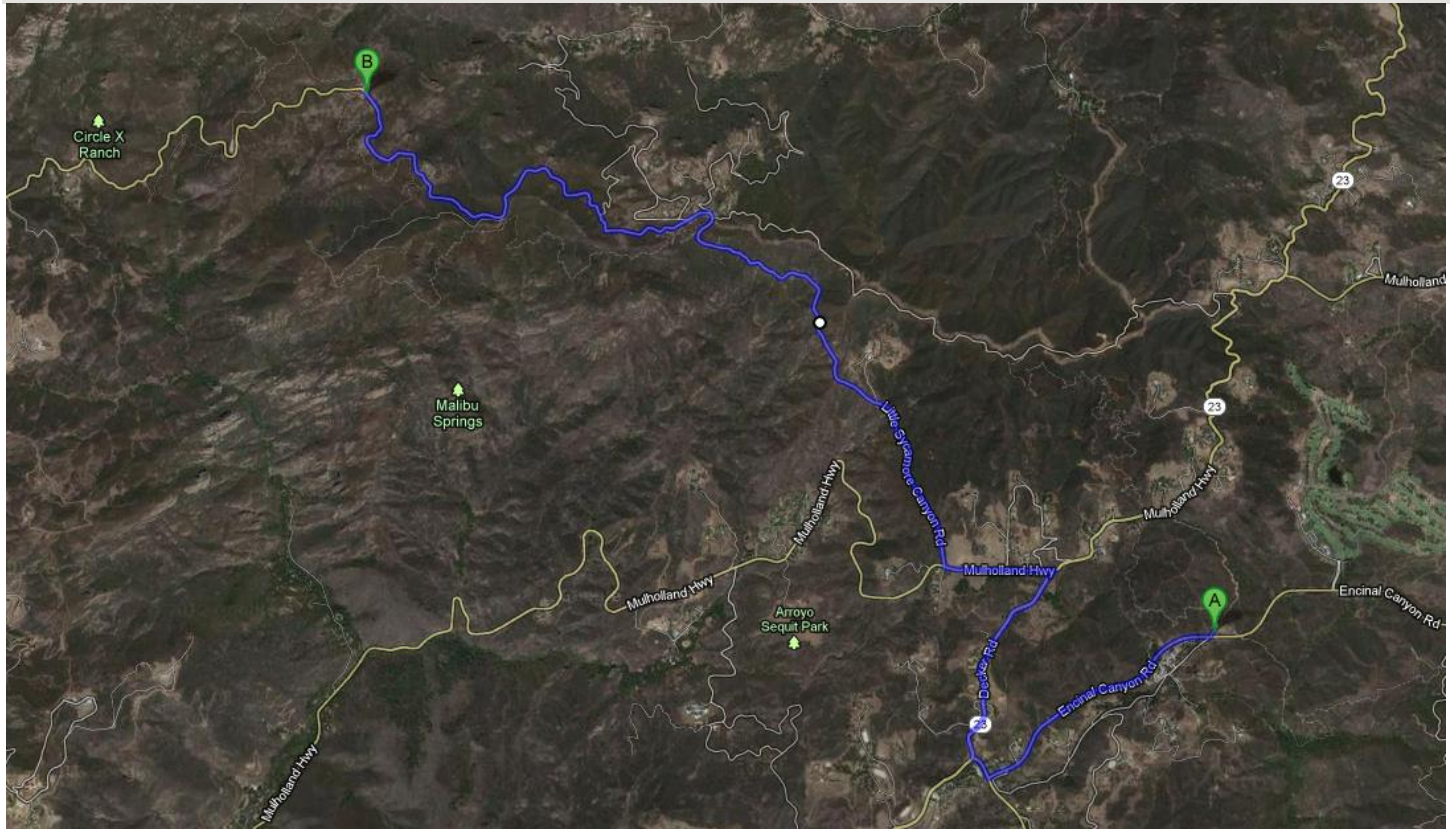


Encinal to Misha Mokwa

<http://goo.gl/maps/fFcig>

- 1 Head **southwest** on **Encinal Canyon Rd** toward **Trancas Canyon Rd**
 - 2 Turn **right** onto **Lechusa Rd**
 - 3 Turn **right** onto **CA-23 N/Decker Canyon Rd**
 - 4 Sharp **left** onto **Mulholland Hwy**
 - 5 Turn **right** onto **Little Sycamore Canyon Rd**
 - 6 Continue onto **Yerba Buena Rd**
- Arriving at Yerba Buena Rd**

Total: **6.3 mi** - about **14 mins**



Misha Mokwa to LaJolla Canyon (Ray Miller Trailhead)

<https://maps.google.com/maps/ms?msid=207113687025559246685.0004d684252d6f5d9de0e&msa=0&ll=34.117205,-118.970604&spn=0.072053,0.149345&iwloc=0004d68425303eb811855>

- 1 Head **northwest** on **Yerba Buena Rd** toward **Backbone Trail**
- 2 Turn **right** onto **CA-1 N/Pacific Coast Highway**
- 3 Park along Pacific Coast Highway before LaJolla Canyon

Total: **12.0 mi** - about **20 mins**

